


Reading Legal Walk Route Directions

1. Start by heading south and exit the park along this path (opposite from the back of the lion in Forbury Gardens)



2. Exit the park, and head straight through Reading Abbey Gateway onto Abbey Street.



3. Continue on Abbey Street and turn left at the end of the road.




4. Follow the road around to the right



5. Continue on Abbey Street and turn left at the end of the road onto Kings Road.



6. Shortly, turn left and walk through Abbey Gardens



7. Continue through the gates and turn right to go along Chestnut Walk



8. Go under the bridge and continue on the path



9. Continue along the path until you reach the bridge.



10. Exit the path at the bridge and turn left onto Gas Works Road.



11. Turn right at the T Junction and continue onto Kenavon Drive.



12. Turn right just before the road loops and go on the public footpath



13. Go to the end of the path and turn left and continue along the river until you reach the steps for the bridge.



14. Head up the steps and cross the bridge.



15. Take the steps down from the bridge



16. Then turn right onto Kennet Side and continue on this path along the River.



17. Walk under the bridge and continue on the Thames Path.



18. Continue on this path onto the Valley, do not veer away from the path.



19. All along the Thames Valley path. Continue here all along the river



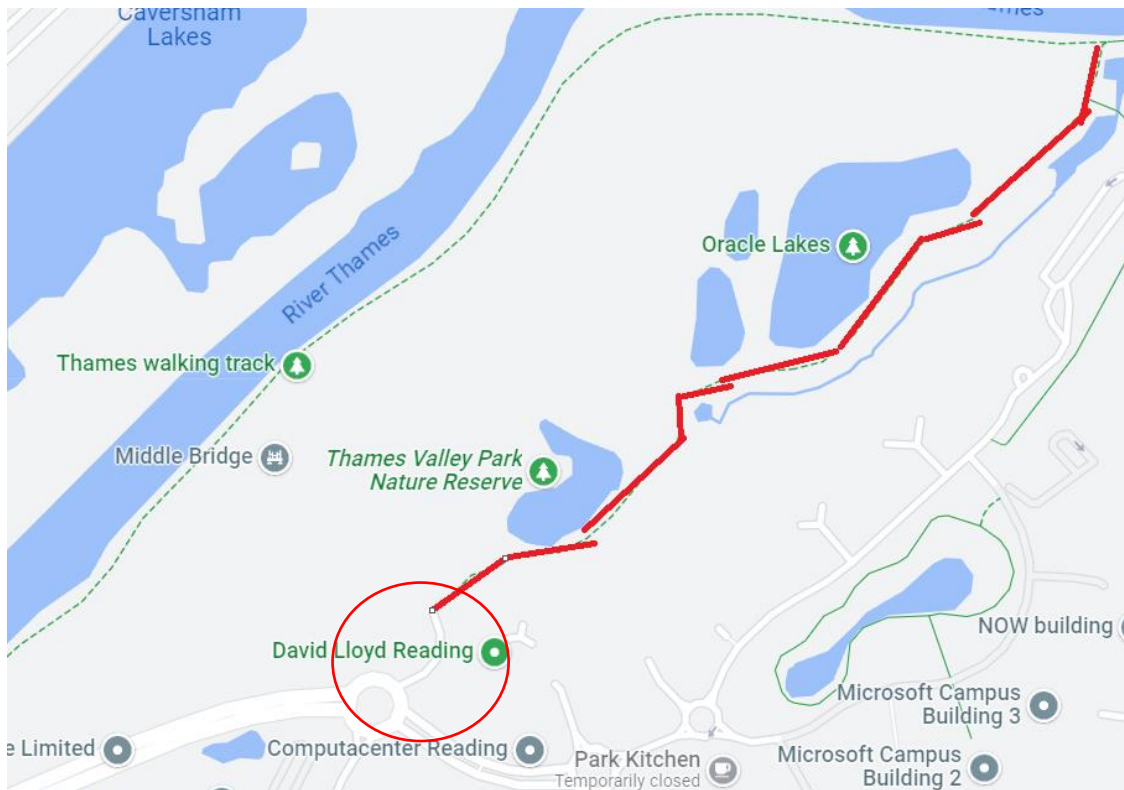
20. You will enter a path with trees either side. Please turn right to head back on yourself here before the path loops around.




21. This is marked as this on the map.



22. Continue along the footpath until you come out by the Thames Valley Park Drive roundabout



23. Your exit onto the roundabout will look like this. Head out of here and turn right to go around the roundabout (as shown below)



24. Travel around and continue straight onto Thames Valley Drive (first exit as you leave). Continue down here.



25. Turn right just before you reach the next roundabout and head down here to go back along the meadow.



26. Travel back on the meadow along the river



27. Walk back along the path until you reach the first bridge.



28. When you reach the bridge, please go over it and cross to the other side



29. Continue straight on Thames Path



30. You will travel along west along the river and through/under Reading bridge



31. Then turn left down Norman Place just before you reach Christchurch bridge



32. Exit Norman Place and turn right onto Vastern Road.




33. Use the lights immediately on your right to cross the road and head down Trooper Potts Way. This will take you to Reading train station




34. Use the bridge to cross over Reading train station



35. As you exit the station, turn left to head back towards the City Centre



36. Head past Thames Tower onto Blagrove Street



37. Continue on Blagrove St.



38. You will see a crossroads. Do not continue onto Forbury Road. Continue right on Blagrove St.



39. Come off Blagrove Road by O'Neill's bar and head onto Town Hall Square. Continue on this path until the end of the road.



40. Turn left onto The Forbury



41. Bear left to head back into Forbury Gardens



42. Walk back into the Gardens for a well-deserved drink!

